








Photosheet Nannycatch

Please note that the lettering runs South to North, however most photos are shown facing south.

P1		Field Gate at Point A from Bridleway 407018 with proposed new footpath running adjacent to the wall
P2		Point A Junction with Bridleway 407018 at Nannycatch Gate
P3		Path running along a pinch point between Raven Crag and a drainage channel

P4		Pinch Point with path running alongside Nannycatch Beck, path having been supported by gabion baskets
P5		Footbridge to be installed adjacent to the ford at Point B
P6		Further example of splash through ford along route
P7		Footpath continuing northwards from Point D along a benched track

P8		Footbridge to be built adjacent to the ford at Point G, photo taken facing south towards Point F.
P9		Gateway to be created within wall to connect to existing footpath at Point H. Photo taken facing north
P10		Proposed location of the gate in the Kest Bank at Point H.